

Map Key

-  Road served by bus
-  Direction of travel
-  Bus stop (destinations listed below)
-  Metro bus replacement
-  Metro line
-  National Rail line

Contains Ordnance Survey data © Crown copyright 2016.

Metro bus replacement

Towards Whitley Bay 

Towards St James 

Occasionally there are unexpected delays to the Metro service and in these instances a bus replacement service is sometimes used. Passengers are advised that there may be a delay in providing the bus replacement service. However, every effort will be made to keep delays to a minimum. Metro apologise for any inconvenience this may cause.








During planned modernisation work a bus replacement service will sometimes be required, planned service changes will be shown on station engineering posters and passenger information display boards.

Bus replacement service stops are usually at or close to Metro stations and are shown on the map.

For more information use the station Help Point or contact a member of staff.



Destinations of buses from Walkergate Metro station

Destination	Bus	Stop	Destination	Bus	Stop	Destination	Bus	Stop	Destination	Bus	Stop
A Allerdene	1	A	High Level Bridge, North End	1, 1A	A	Newcastle, St Thomas Street	15, 15A	G	Wallsend Road	1, 1A	C
B Battle Hill, Broomfield Avenue	553	A	Howdon M	11	B	North Shields M 	1, 1A	C	Wallsend, Town Centre	1, 1A	C
BBC TV Centre	15, 15A	G	K Kenton Bar	15, 15A	G		11	B		11	B
Blakelaw	15, 15A	G	Kenton Bar Estate	15	G	North Tyneside	11	B		22	H
Byker M 	1, 1A, 11	A	Kenton Shops	15, 15A	G	General Hospital H	553	E	Whitley Bay, Bandstand	1, 1A	C
	15, 15A	G	Kibblesworth	1A	A	Rosehill	1, 1A	C	Whitley Bay, Town Centre	1, 1A	C
	22	J	L Lamesley	1A	A		22	H		11	B
C Church Avenue, Church Road	553	E	Lemington	22	J	Royal Quays Outlet Centre	11	B	Wrekenton	1	A
Cobalt Business Park	22	H	Low Fell	1, 1A	A	RVI, Dental Hospital H	15, 15A	G			
Cochrane Park	553	E	M Manors M 	1, 1A	A	Scotswood Bridge	22	J			
	995	B		15, 15A	G	Shieldfield	15, 15A	G			
Cowgate	15, 15A	G		22	J	Shields Road, Huddleston Road	22	J			
Cullercoats	1, 1A	C	Marden Estate	1, 1A	C	Silverlink Shopping Park	22	H			
D Dunston	11	A	Meadow Well	1, 1A	C	South Gosforth Roundabout	553	E			
Durham Road, Saltwell Park	1, 1A	A	Metrocentre, Interchange 	11	A	Spital Tongues	15, 15A	G			
DWP Main Site	995	B	Montagu Estate	15A	G	Team Valley, Sainsbury's	1A	A			
DWP Tyneview Park	995	B	N Newburn	22	J	Throckley Leazes	22	J			
F Fenham	15, 15A	G	Newburn, Riverside Park	22	J	Throckley Roundabout	22	J			
Fenham Hall Drive	15, 15A	G	Newcastle Business Park	22	J	Tynemouth, Percy Park Road	1, 1A	C			
Freeman Hospital H	553	E	Newcastle, Central Station M 	22	J	Tynemouth Seafront	1, 1A	C			
Freeman Road, Hambledon Gardens	553	E	Newcastle, Monument M 	1, 1A, 11	A	W Walker, Church Walk Shops	15, 15A	F			
G Gateshead M	1, 1A, 11	A		15, 15A	G	Walker, Welbeck Road	15, 15A	F			
Gosforth, High Street	553	E		22	J	Walkergate, Fossway	1, 1A	A			
H Harlow Green	1	A	~ Market Street	11	A	Wallsend M 	553	A			
High Farm	553	A		15, 15A	G		22	H			
High Heaton	553	E	~ Pilgrim Street	1, 1A	A	Wallsend, High Street East	1, 1A	C			
	995	B	Newcastle, Newgate Street	15, 15A	G		11	B			
High Howdon	1, 1A	C		22	J						
	11	B									

Notes: **M** - Metro station interchange  - Main bus interchange  - Rail interchange **H** - Hospital **P** - Park and Ride

While every care has been taken in producing this information, Metro is not liable for any errors or omissions which may inadvertently occur.