







Map Key

-  Road served by bus
-  Direction of travel
-  Bus stop (destinations listed below)
-  Metro bus replacement
-  Metro line
-  National Cycle Network (off-road)

Contains Ordnance Survey data © Crown copyright 2015.

Metro bus replacement

- Towards Newcastle via Wallsend**  
- Towards Newcastle via Four Lane Ends**  

Occasionally there are unexpected delays to the Metro service and in these instances a bus replacement service is sometimes used. Passengers are advised that there may be a delay in providing the bus replacement service. However, every effort will be made to keep delays to a minimum. Metro apologise for any inconvenience this may cause.








During planned modernisation work a bus replacement service will sometimes be required, planned service changes will be shown on station engineering posters and passenger information display boards.

Bus replacement service stops are usually at or close to Metro stations and are shown on the map.

For more information use the station Help Point or contact a member of staff.



Destinations of buses from Cullercoats Metro station

Destination	Bus	Stop	Destination	Bus	Stop	Destination	Bus	Stop	Destination	Bus	Stop
A Appletree Gardens, Ivy Road	1, 1A	A D	High Howdon	1, 1A	A D	P Preston Grange, Fire Station	359	E	West Allotment	359	E
Allerdene	1	A D	High Level Bridge, North End	1, 1A	A D	Preston Grange, Morrisons	306	G	Whitley Bay, Bandstand	1, 1A	B C
B Backworth	359	E	K Kibblesworth	1A	A D	Q Queen Alexandra College	306	G	Whitley Bay, Town Centre	1, 1A	B C
Backworth, Castle Park	359	E	L Lamesley	1A	A D		392	E		306	F
Battle Hill, Bathgate Close	306	G	Low Fell	1, 1A	A D	R Rosehill	1, 1A	A D	Willington Square	306	G
Billy Mill	306	G	M Manors M	1, 1A	A D		392	E		392	E
	392	E	Marden Estate	1, 1A	A D	S Sandyford	306	G	Wrekenton	1	A D
Byker M 	1, 1A	A D		359	E	Silverlink Shopping Park	306	G	Notes: M - Metro station interchange  - Main bus interchange		
C Church Bank, Lodge Terrace	1, 1A	A D		392	G	T Team Valley, Sainsbury's	1A	A D	P - Park and Ride  - Hospital		
Coach Lane Campus	392	E	Meadow Well M	1, 1A	A D	Tyne Met College	306	G			
Coast Road, Corner House	306	G	Murton Village	359	E	Tynemouth, Broadway	392	E			
Cochrane Park	392	E	N Newcastle, Haymarket M 	306	G	Tynemouth, Percy Park Road	1, 1A	A D			
Cradlewell	306	G	~ St Mary's Place	306	G	Tynemouth, Grand Parade	306	G			
D Durham Road, Saltwell Park	1, 1A	A D	Newcastle, Monument M	1, 1A	A D	Tynemouth, Seafront	1, 1A	A D			
DWP Main Site	392	E	North Shields M 	1, 1A	A D		306	G			
DWP Tyneview Park	392	E		306	G	Tynemouth Village	306	G			
G Gateshead M 	1, 1A	A D	North Tyneside	359	E	W Walkergate, Fossway	1, 1A	A D			
H Hadrian Lodge	392	E	Northumberland Park	359	E	Wallsend M	1	A D			
Harlow Green	1	A D	Interchange M  P			Wallsend Road	1, 1A	A D			
High Farm	306	G				Wallsend, Town Centre	1, 1A	A D			
High Heaton	392	E					392	E			

While every care has been taken in producing this information, Metro is not liable for any errors or omissions which may inadvertently occur.