





### Map key

-  Bus route
-  Bus stop (destinations listed below)
-  Metro replacement bus
-  Metro line

## Metro replacement bus

**Towards Monument** 

**Towards South Shields** 

A replacement bus service is sometimes used when there are unexpected delays to the Metro service.

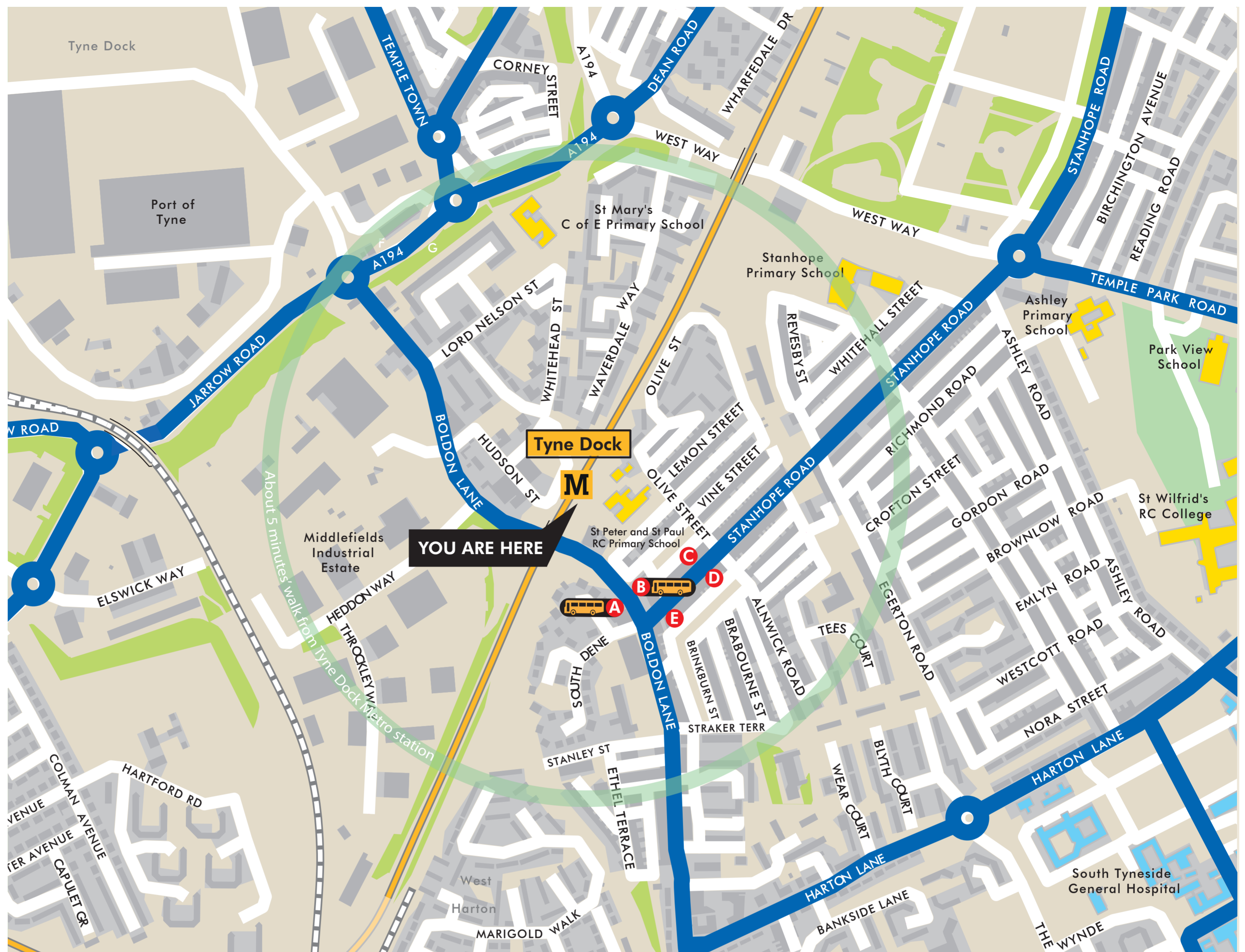
There may be a delay in providing the replacement bus service, however, every effort will be made to keep delays to a minimum.

Metro apologise for any inconvenience this may cause.








During planned modernisation work a replacement bus service will sometimes be required. Planned service changes will be shown on station engineering posters and passenger information display boards.


Replacement bus service stops are usually at or close to Metro stations and are shown on the map.

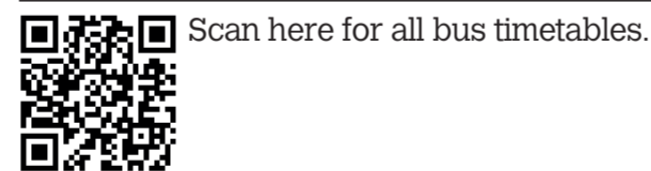
For more information use the station Help Point or contact a member of the Customer Services Team.



### Destination of buses from Tyne Dock

Destination	Bus	Stop
<b>A</b> Albany	50	<b>D</b>
Arnison Centre, Durham	50	<b>D</b>
Ayton	50	<b>D</b>
<b>B</b> Bede Industrial Estate	575*	<b>A</b>
Bents Park	50**	<b>C</b>
Biddick Hall	2#, 3	<b>E</b>
Boldon Colliery	50	<b>D</b>
Brockley Whins	18	<b>E</b>
<b>C</b> Chester le Street	50	<b>D</b>
Chichester <b>M</b>	1#, 4, 17, 18, 50	<b>C</b>
Concord Bus Station 	27, X20	<b>F</b>
<b>D</b> Durham Bus Station 	50	<b>D</b>
<b>F</b> Framwellgate Moor	50	<b>D</b>
<b>H</b> Harton Nook	12	<b>B</b>
<b>L</b> Lambton	50	<b>D</b>
Laygate	12	<b>A</b>
	1#, 17	<b>C</b>
	12	<b>F</b>
<b>M</b> Marsden Beach	50**	<b>C</b>
Metro replacement bus towards Monument	 900	<b>A</b>
Metro replacement bus towards South Shields	 900	<b>B</b>
<b>S</b> Simonside Monkton Academy	18	<b>E</b>
<b>N</b> Nissan Factory	50	<b>D</b>
<b>P</b> Picktree	50	<b>D</b>
Plawsworth	50	<b>D</b>
<b>R</b> Rickleton	50	<b>D</b>
<b>S</b> Scotch Estate	18	<b>E</b>
South Shields Interchange <b>M</b>  	12	<b>A</b>
	1#, 4, 17, 18, 50	<b>C</b>
	12, 27, X20	<b>F</b>
South Shields Town Hall	12	<b>A</b>
	1#, 4, 17, 18, 50	<b>C</b>
	12, 27, X20	<b>F</b>
South Tyneside Hospital <b>H</b>	12	<b>B</b>
Sulgrave	50	<b>D</b>
<b>T</b> The Lonnen	12	<b>B</b>
<b>U</b> University Hospital of North Durham <b>H</b>	50	<b>D</b>
Usworth	50	<b>D</b>
<b>W</b> Waldrige Park Estate	50	<b>D</b>
Washington Galleries Bus Station 	50	<b>D</b>
Washington Retail Park	50	<b>D</b>
Watson Avenue	12	<b>B</b>
West Boldon	50	<b>D</b>
West Harton	17, 50	<b>D</b>
	18	<b>E</b>
West Park	1#, 4, 17, 18, 50	<b>C</b>
Westoe	18	<b>C</b>
	27	<b>F</b>
Whiteleas	17, 50	<b>D</b>
	2#, 3	<b>D</b>

- Notes:
- M** Metro station interchange
  -  Main bus interchange
  - F** Ferry
  - H** Hospital
  - \* One journey only
  - \*\* Sunday only
  - # Saturday and Sunday AM only



While every care has been taken in producing this information, Nexus is not liable for any errors or omissions which may inadvertently occur. Please check [nexus.org.uk](http://nexus.org.uk) for the latest bus information.