



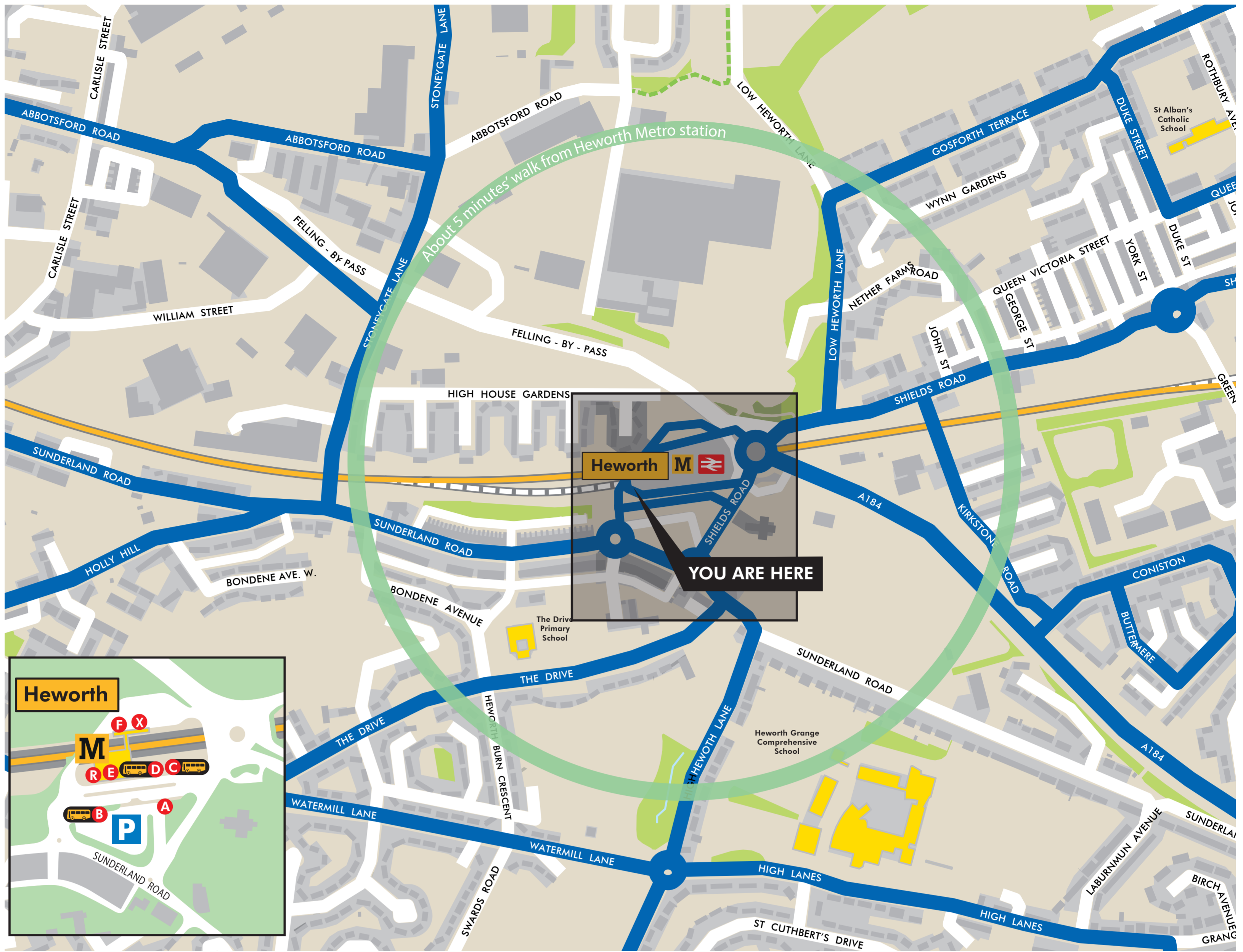


Map key

-  Bus route
-  Bus stop (destinations listed below)
-  Metro replacement bus
-  Metro line



Metro replacement bus

Towards South Gosforth  

Towards South Shields  

Towards South Hylton  

A replacement bus service is sometimes used when there are unexpected delays to the Metro service.

There may be a delay in providing the replacement bus service, however, every effort will be made to keep delays to a minimum.


















Metro apologise for any inconvenience this may cause.






During planned modernisation work a replacement bus service will sometimes be required. Planned service changes will be shown on station engineering posters and passenger information display boards.

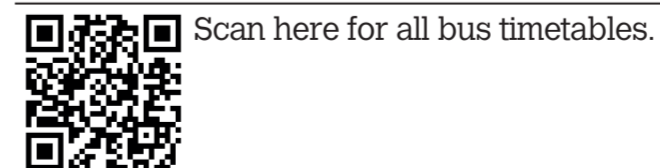
Replacement bus service stops are usually at or close to Metro stations and are shown on the map.

For more information use the station Help Point or contact a member of the Customer Services Team.

Destination of buses from Heworth Metro station

Destination	Bus	Stop	Destination	Bus	Stop	Destination	Bus	Stop
A Albany	4, 83A*	E	H Houghton le Spring	4	E	South Shields Town Hall	27	C
Allerdene	92*	B	Harraton	83A*	E	Split Crow Road	52	B
B Barley Mow	83A*	E	Hebburn	27, 515, 568	C	Springwell Estate	58	A
Biddick	4, 83A*	E	J Jarrow Bus Station 	27	C	92*	B	
Boldon Colliery	558	D	Lingey Lane	4, 83A*	E	Stockton	X10	D
Bournmoor	4	E	Lakes Estate	568	C	T Team Valley Sainsburys	92*, 93	B
Billingham	X10	D	Leam Lane Estate	51, 57, 58	A	Team Valley Retail World	93	B
Bill Quay	515, 568	C	Low Fell	92*	B	Team Valley Royal Mail	92* 93	B
Bensham Court	93	B	93	A	U Team Valley North End	93	B	
Beacon Lough	57	A	M Metro replacement bus towards South Gosforth	 900  901	X	The Glasshouse (formerly The Sage)	94**	B
93	B	M Metro replacement bus towards South Shields	 900	R	Tyne Dock	27	C	
C Chichester 	27	C	Metro replacement bus towards South Hylton	 901	R	U University of Teesside	X10	D
Chester le Street	83A*	E	Monkton Business Park	568	C	W Washington Galleries Bus Station 	4, 83A*	E
Cleadon	558	D	Monkton Lane Estate	27	C	Washington Hospital 	83A*	E
Concord Bus Station 	4, 83A*	E	Middlesbrough	X10	D	Wardley	57, 558	D
D Dalton Park	X10	D	Newcastle 	57, 58	A	Westoe	58	E
Deckham	58	A	Norton	X10	D	Whitburn	558	D
52	B	P Pelaw 	Pelaw Bus Station 	27, X10, X58	F	Windy Nook	58	A
Dene Estate	558	D	Queen Elizabeth Hospital 	57	A	52, 93, 515	B	
E East Boldon Metro 	558	D	52, 93, 515	B	Woods Green	568	C	
F Fatfield	4, 83A*	E	R Rickleton	83A*	E	Wrekenton	51	A
Fence Houses	4	E	S Seaburn 	558	D	92*	B	
Fellgate Estate	558	D	Shiney Row	4	E			
Felling	58	A	Shipcote	51	A			
52, 93, 515	B	South Shields Interchange 	South Shields Interchange	27	C			
27	F							
Follingsby Park	58#, X58#	E						
G Glebe	4	E						
Gateshead Stadium	94	B						
Gateshead College	94	B						
Gateshead Interchange 	51, 57, 58	A						
	52, 93, 94	B						
	27, X10, X58	F						

- Notes:
-  Metro station interchange
 -  Main bus interchange
 -  Rail interchange
 -  Hospital
 -  Park and Ride
 - * One journey only
 - ** Two peak journeys only



While every care has been taken in producing this information, Nexus is not liable for any errors or omissions which may inadvertently occur. Please check nexus.org.uk for the latest bus information.