








Map key

-  Bus route
-  Bus stop (destinations listed below)
-  Metro replacement bus
-  Metro line
-  Park and Ride
-  National Cycle Network (on-road)
-  National Cycle Network (off-road)

Metro replacement bus

Towards Monument 

Towards South Shields 

A replacement bus service is sometimes used when there are unexpected delays to the Metro service.

There may be a delay in providing the replacement bus service, however, every effort will be made to keep delays to a minimum.

Metro apologise for any inconvenience this may cause.








During planned modernisation work a replacement bus service will sometimes be required. Planned service changes will be shown on station engineering posters and passenger information display boards.



Replacement bus service stops are usually at or close to Metro stations and are shown on the map.

For more information use the station Help Point or contact a member of the Customer Services Team.



Destination of buses from Hebburn Metro station

Destination	Bus	Stop	Destination	Bus	Stop	
B Bill Quay	515	A C F	Q Queen Elizabeth Hospital	515	A C F	
C Castletown	599	C F	S Scotch Estate	26	B D	
Chichester M	26	B D	Simonside	26	B D	
	27	D	South Leam	26	B D	
	960*	E		960*	E	
E Enterprise Park	599	C F	South Shields Town Hall	26	B D	
F Felling M	515	A C F		27	D	
	27	C E		960*	E	
G Gateshead Interchange	27	C E	South Shields Interchange	26	B D	
H Harton Nook	960*	E		27	D	
Heworth Interchange	515	A C F		960*	E	
M   	27	C E	South Tyneside Hospital H	26	B D	
HMRC Waterview Park	960*	F	Sunderland Interchange	599	C F	
Horsely Hill	960*	E	M 	Sunderland Royal Hospital	599	C F
J Jarrow Bus Station M 	26	B D	H	T Tyne Dock	27	D
	27	D	U University of Sunderland	599	C F	
	960*	E	M	W Washington Galleries Bus Station	960*	F
	599	C F		Westoe	27	D
Jarrow Morrisons	26	B D		960*	E	
M Marsden	960*	E		515	A C F	
Metro replacement bus towards Monument		A	Windy Nook	515	A C F	
Metro replacement bus towards South Shields		B				
Monkton Business Park	960*	F				
Monkton Lane Estate	26	A C F				
	27	C E				
	599	C F				
N Newcastle Monument M	27	C E				
Nissan Factory	599	C F				
P Pallion	599	C F				
Pelaw M	515	A C F				
	27	C E				
Primrose	26	B D				
	960*	E				

- Notes:
- M** Metro station interchange
 -  Main bus interchange
 -  Rail interchange
 - H** Hospital
 - P** Park and Ride
 - * One journey only



While every care has been taken in producing this information, Nexus is not liable for any errors or omissions which may inadvertently occur. Please check nexus.org.uk for the latest bus information.