







Map key

-  Bus route
-  Bus stop (destinations listed below)
-  Metro replacement bus
-  Metro line
-  National Cycle Network (on-road)
-  National Cycle Network (off-road)

Metro replacement bus

Towards Four Lane Ends Towards Monument



A replacement bus service is sometimes used when there are unexpected delays to the Metro service.

There may be a delay in providing the replacement bus service, however, every effort will be made to keep delays to a minimum.

Metro apologise for any inconvenience this may cause.








During planned modernisation work a replacement bus service will sometimes be required. Planned service changes will be shown on station engineering posters and passenger information display boards.

Replacement bus service stops are usually at or close to Metro stations and are shown on the map.



For more information use the station Help Point or contact a member of the Customer Services Team.



Destination of buses from Whitley Bay station

Destination	Bus	Stop	Destination	Bus	Stop
A Annitsford	57A	C	M Marden Estate	1	G
Ashington Bus Station 	57, 57A	C	Metro replacement bus towards Four Lane Ends	900 	A
B Backworth	54*, 359	D	Metro replacement bus towards Monument	900 	A
Battle Hill	306, 309	D	Monkseaton M	W1	A C
Beaumont Park	351	C		57, 57A	C
Bedlington	57, 57A	C	Murton	359	D
Benton	351	C	N Newcastle Haymarket Bus Station  M	351	C
Billy Mill	57A, 306, 308	D		54*, 306, 308, 309	D
Blyth Bus Station 	308, 309	F	Newcastle Market Street M	1	G
Briardene	W2	A C	Newcastle Quays Retail Park	317	D
Byker	1	G	New York	54*, 309	D
C Coast Road	351	C	North Seaton	57, 57A	C
	306, 308, 309	D	North Shields Town Centre	306	D
Cobalt Business Park	54*, 309	D		1	G
Cramlington	57, 57A	C	North Shields Ferry F	317	D
Cramlington, Northumbria Hospital H	57	C	North Tyneside Hospital H	54*, 57A*, 317, 308, 309, 359	D
Cullercoats M	1	C	P Percy Main M	317	D
E Earsdon	W1	A C	Preston Grange	306, 317	D
	57, 57A, 351	C	Q Queen Alexandra College	306, 317	D
East Howdon	317	D	Quorum Park	54*	D
F Fossway	1	C	R Red House Farm	W1	A C
G Gateshead Interchange  M	1	C		57A, 351	C
Gosforth	54*	D	Rosehill	317	D
Guide Post	57	C	S Sandyford	351	C
H Hadrian Lodge	351	C		306, 308, 309	D
	309	D	Seaton Delaval	57, 57A	C
High Farm	306, 308, 309	D	Seaton Sluice	308, 309	F
High Howdon	317	D	Seghill	57A	C
	1	C			
High Pit	57, 57A	C			
Hillheads Estate	W1	A C			
Holy Cross	317	D			
Holystone	351	C			
Howdon M	317	D			
K Killingworth Bus Station 	54*, 359	D			
L Longbenton	54*	D			

Destination	Bus	Stop
Shiremoor M	351	C
	54*, 359	D
Silverlink Retail Park	306, 308, 309	D
South Gosforth	54*	D
South Wellfield	W1	A C
Stakeford	57, 57A	C
T Tyne Met College	306, 309	D
Tynemouth M	306	D
	1	G
U Uplands Estate	W1	A C
W Walkergate M	1	G
Wallsend High Street	317	D
	1	G
West Allotment	351	C
West Monkseaton M	W1	A C
	57, 57A	C
Whitley Bay Town Centre M	W1, W2	A C
	1	E
Whitley Lodge	W2	A C
	351	C
Willington Square	306, 308	D

- Notes:
- M** Metro station interchange
 -  Main bus interchange
 -  Rail interchange
 - F** Ferry
 - H** Hospital
 - * Evening and Sunday only



Scan here for all bus timetables.

While every care has been taken in producing this information, Nexus is not liable for any errors or omissions which may inadvertently occur. Please check nexus.org.uk for the latest bus information.