





Map key

-  Bus route
-  Bus stop (destinations listed below)
-  Metro replacement bus
-  Metro line

Metro replacement bus

- Towards Monument** 
- Towards South Gosforth** 

A replacement bus service is sometimes used when there are unexpected delays to the Metro service.

There may be a delay in providing the replacement bus service, however, every effort will be made to keep delays to a minimum.

Metro apologise for any inconvenience this may cause.

During planned modernisation work a replacement bus service will sometimes be required. Planned service changes will be shown on station engineering posters and passenger information display boards.



Replacement bus service stops are usually at or close to Metro stations and are shown on the map.

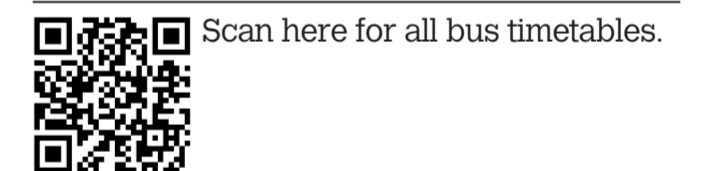
For more information use the station Help Point or contact a member of the Customer Services Team.



Destination of buses from West Jesmond station

Destination	Bus	Stop	Destination	Bus	Stop	Destination	Bus	Stop
A Annitsford	X8#	C E	J Jesmond	Q3	B C H	Quayside Law Courts	Q3	B C H
B Backworth	54, 354	E	K Kenton Park	35 31	A E	Quorum Park	X7#, X8# 54, 354	C E E
Balliol Business Park	X7#, X8#	C E	Killingworth Bus Station	54, 354	E	R Red House Farm	43	E
Bebside	43	E	Kingston Park	35	A	Regent Centre Interchange	Q3	A D G
Bedlington	43	E	M P			M P		
Benwell	30, 31	F	L Longbenton	355 54	C E E	S Sandyford	35, Q3	B C H
Billy Mill	354	E	Meadway Estate	355	C E	Seaton Delaval	X7#	C E
Blyth Bus Station	X7#, X8#	C E	Metro replacement bus towards Airport and Four Lane Ends	900 901	G	Seaton Sluice	X7#	C E
Brunswick Village	45	E	Metro replacement bus towards Monument	900 901	H	Seghill	X7#	C E
Brunton Park	Q3	A D G	Montagu Estate	31	E	Shiremoor	M 54, 354	E
Burradon	X7#, X8#	C E	Morpeth Bus Station	43	E	Slatyford	30	F
C Clousden Hill	355	C E	N Nedderton	43	E	South Beach	X7#	C E
Cobalt Business Park	54, 354	E	New York	54, 354	E	South Gosforth	355, X7#, X8# 54, 354	C E E
Coxlodge	35 30	A E	Newcastle Central Station	35	B C H	Southfield Green	43	E
Cramlington	X8# 43	C E E	Newcastle Haymarket Bus Station	355, X7#, X8# 43, 44, 45, 54, 354	D F F	South Newsham	X8#	C E
D Dinnington	44, 45	E	Newcastle John Dobson Street	30, 31	F	Stobhill	43	E
Dudley	43	E	Newcastle Market Street	35, Q3	B C H	St Peters Basin	Q3	B C H
Elswick	30, 31	F	New York	54	E	W Wallsend Interchange	Q3	B C H
Fawdon	M 35 30	A E	North Shields Transport Hub	354	E	Walker	Q3	B C H
F Fawdon Mormon Church	35	A	North Tyneside General Hospital	54	E	West Moor	54, 354	E
Forest Hall	355	C E	Northumbria SEC Hospital	43**	E	Whickham View	30, 31	F
Four Lane Ends Interchange	M 354	C E	Q Quayside Guildhall	Q3	B C H	Whitley Bay	M 54	E
G Gosforth	Q3	A D G				Wideopen	43, 45	E
Great Park	49	E						
H Hazlerigg	44	E						
High Pit	X8# 43**	C E E						
HMRC Benton Park View	354	E						

- Notes:
- M** Metro station interchange
 -  Main bus interchange
 -  Rail interchange
 - P** Park and Ride
 - H** Hospital
 - # One journey only
 - * Evening and Sunday only
 - ** Sunday only



While every care has been taken in producing this information, Nexus is not liable for any errors or omissions which may inadvertently occur. Please check nexus.org.uk for the latest bus information.