







Map key

-  Bus route
-  Bus stop (destinations listed below)
-  Metro replacement bus
-  Metro line
-  Park and Ride
-  National Cycle Network (off-road)

Metro replacement bus

Towards Four Lane Ends

Towards Whitley Bay

A replacement bus service is sometimes used when there are unexpected delays to the Metro service.

There may be a delay in providing the replacement bus service, however, every effort will be made to keep delays to a minimum.

Metro apologise for any inconvenience this may cause.


















































During planned modernisation work a replacement bus service will sometimes be required. Planned service changes will be shown on station engineering posters and passenger information display boards.





Replacement bus service stops are usually at or close to Metro stations and are shown on the map.

For more information use the station Help Point or contact a member of the Customer Services Team.



Destination of buses from Shiremoor station

Destination	Bus	Stop	Destination	Bus	Stop
A Annitsford	353		S South Gosforth	54, 354	
B Backworth	54, 354, 359		Southfield Green	353	
Beaumont Park	351		W West Allotment	353	
Benton	351			351	
Billy Mill	353, 354		Whitley Bay Ice Rink	54, 359	
Burradon	353		Whitley Bay 	351	
C Camperdown	353			54, 359	
Clousden Hill	353		Whitley Lodge	351	
Coast Road	351				
Cobalt Business Park	54, 353, 354				
Cramlington	353				
D Dudley	353				
E Earsdon	351				
F Four Lane Ends Interchange	354				
Forest Hall	353				
G Gosforth	54, 354				
H Hadrian Lodge	351				
Holystone	353				
	351				
HMRC Benton Park View	354				
K Killingworth Bus Station 	54, 353, 354, 359				
L Longbenton	54				
M Metro replacement bus towards Four Lane Ends					
Metro replacement bus towards Whitley Bay					
Murton Village	359				
N Newcastle Haymarket Bus Station 	54, 354				
	351				
New York	54, 353, 354				
North Shields Transport Hub 	353, 354				
North Tyneside General Hospital 	54, 359				
P Palmersville 	353				
Q Quorum Park	54, 354				
R Red House Farm	351				

- Notes:
-  Metro station interchange
 -  Main bus interchange
 -  Park and Ride
 -  Hospital



Scan here for all bus timetables.

While every care has been taken in producing this information, Nexus is not liable for any errors or omissions which may inadvertently occur. Please check nexus.org.uk for the latest bus information.