





### Map key

-  Bus route
-  Bus stop (destinations listed below)
-  Metro replacement bus
-  Metro line

## Metro replacement bus

**Towards Newcastle**  

**Towards South Hylton**  

A replacement bus service is sometimes used when there are unexpected delays to the Metro service.

There may be a delay in providing the replacement bus service, however, every effort will be made to keep delays to a minimum.

Metro apologise for any inconvenience this may cause.














During planned modernisation work a replacement bus service will sometimes be required. Planned service changes will be shown on station engineering posters and passenger information display boards.






Replacement bus service stops are usually at or close to Metro stations and are shown on the map.

For more information use the station Help Point or contact a member of the Customer Services Team.



### Destination of buses from Seaburn station

Destination	Bus	Stop	Destination	Bus	Stop	Destination	Bus	Stop	Destination	Bus	Stop	Destination	Bus	Stop	
<b>A</b> Academy of Light	24	<b>D</b>	Grangetown	18A	<b>B</b>	Pennywell	18, 18A	<b>B</b>	Sunderland	18, 18A	<b>A E</b>	<b>T</b> Thorney Close	18, 594*	<b>B</b>	
<b>B</b> Barnes Park	ED4*	<b>C E</b>	Grindon	18, 18A, 594*	<b>B</b>	Pennywell Industrial Estate	594*	<b>B</b>	Fawcett Street 	E2	<b>B C</b>	23	<b>H</b>		
Boldon Colliery	9	<b>D</b>	<b>H</b> Harton Nook	24	<b>D</b>	Prospect LIDL	18A	<b>B</b>	9	<b>C</b>	<b>H</b>	Town End Farm	594*	<b>B</b>	
	558	<b>G</b>	Hedworth	E6	<b>G</b>		ED4*	<b>C E</b>	E6	<b>H</b>	<b>H</b>	Tunstall Village	ED4*	<b>C E</b>	
<b>C</b> Castletown	594*	<b>B</b>	Heworth	9	<b>D</b>	<b>R</b> Roker, Gladstone Street	23	<b>H</b>	Sunderland John Street	18, 18A	<b>A E</b>	<b>W</b> West Boldon	9	<b>D</b>	
Chichester 	E2	<b>A</b>	Interchange  	558	<b>G</b>	Roker Park	594*	<b>A E</b>	E2	<b>B C</b>	24	<b>D</b>	Westoe	E2	<b>A</b>
	E6	<b>G</b>	Horsley Hill	558	<b>G</b>		<b>A E</b>	<b>H</b>	24	<b>C</b>	9	<b>C</b>		24	<b>D</b>
Cleadon	24	<b>D</b>	Hylton Castle	E2	<b>A</b>	<b>S</b> Seaburn Morrisons	18, 18A	<b>A E</b>	Sunderland Interchange 	9, 24	<b>C</b>	Wheatsheaf (Stadium of Light)	9, 24	<b>C</b>	
	558	<b>G</b>	Jarrow Bus Station 	E2	<b>A</b>		E2	<b>A</b>				E2	<b>B C</b>		
<b>D</b> Dene Estate	23**	<b>F</b>	Laygate	558	<b>G</b>	Seaham Interchange 	ED4*	<b>C E</b>				ED4*	<b>C E</b>		
	23	<b>G</b>	Leechmere	18A	<b>B</b>	South Shields Interchange 	24	<b>D</b>				558, E6	<b>C</b>		
Downhill	594*	<b>B</b>	Marley Pots	E6	<b>C</b>		E2	<b>A</b>							
Doxford Park	594*	<b>B</b>	Marsden	ED4*	<b>C E</b>	Southwick	E2	<b>A</b>							
	ED4*	<b>C E</b>		9	<b>D</b>		E6	<b>G</b>							
<b>E</b> East Boldon	9	<b>D</b>	Metro replacement bus towards Monument		<b>A</b>		18, 18A, 594*	<b>B</b>							
	558	<b>G</b>	Metro replacement bus towards South Hylton		<b>B</b>		ED4*	<b>D</b>							
East Durham College	ED4*	<b>C E</b>	<b>N</b> Newcastle Quays Retail Park	9	<b>D</b>	Sunderland City Hall	E2	<b>B</b>							
East Herrington	594*	<b>B</b>	New Seaham	ED4*	<b>C E</b>		9	<b>C</b>							
	ED4*	<b>C E</b>	North Shields Transport Hub 	9	<b>D</b>		ED4*	<b>C E</b>							
<b>F</b> Fellgate 	558	<b>G</b>	<b>P</b> Pallion	18, 18A, 594*	<b>B</b>	Sunderland Eye Infirmary 	E6	<b>H</b>							
Fullwell Grange	18, 18A, 594*	<b>B E</b>					18, 18A	<b>B</b>							
	E2	<b>B</b>													
Fulwell Road, Sea Road	18, 18A	<b>A E</b>													
	E2	<b>A</b>													
	E6	<b>H</b>													
	23	<b>G</b>													
	594*	<b>A E</b>													
		<b>H</b>													
<b>G</b> Gilly Law	18, 18A	<b>B</b>													

- Notes:
-  Metro station interchange
  -  Main bus interchange
  -  Rail interchange
  -  Park and Ride
  -  Hospital
  - \* One journey only
  - \*\* Sunday only



Scan here for all bus timetables.

While every care has been taken in producing this information, Nexus is not liable for any errors or omissions which may inadvertently occur. Please check [nexus.org.uk](http://nexus.org.uk) for the latest bus information.