





## Map key

-  Bus route
-  Bus stop (destinations listed below)
-  Metro replacement bus
-  Metro line

## Metro replacement bus

**Towards Airport**  **A**  
**Towards Newcastle**  **D**

A replacement bus service is sometimes used when there are unexpected delays to the Metro service.

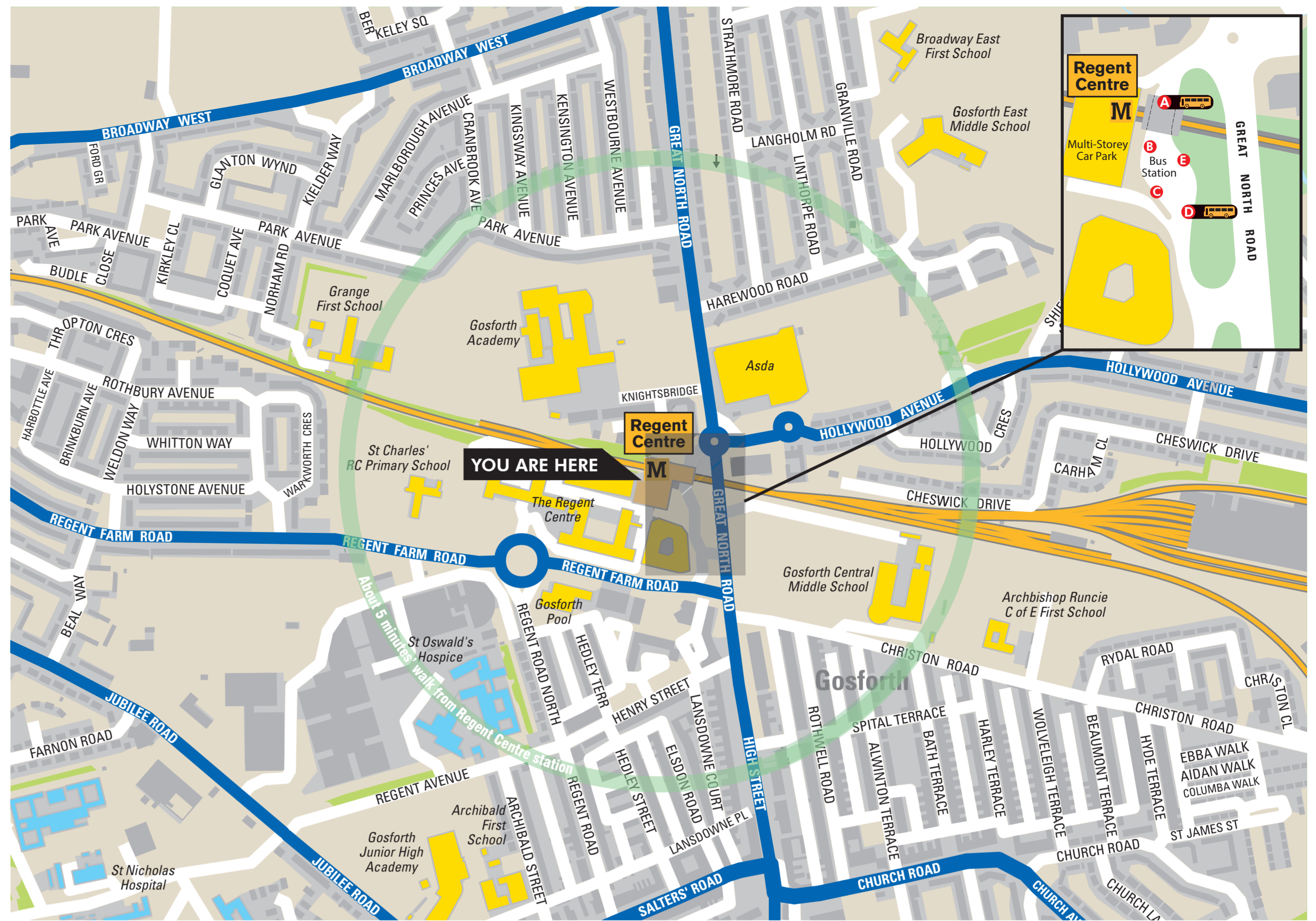
There may be a delay in providing the replacement bus service, however, every effort will be made to keep delays to a minimum.

Metro apologise for any inconvenience this may cause.


















During planned modernisation work a replacement bus service will sometimes be required. Planned service changes will be shown on station engineering posters and passenger information display boards.





Replacement bus service stops are usually at or close to Metro stations and are shown on the map.

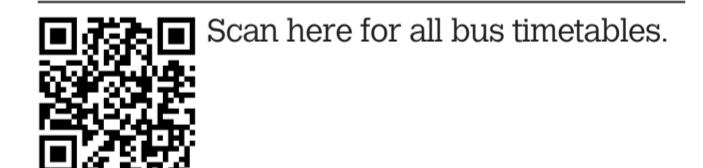
For more information use the station Help Point or contact a member of the Customer Services Team.



### Destination of buses from Regent Centre station

Destination	Bus	Stop	Destination	Bus	Stop	Destination	Bus	Stop	Destination	Bus	Stop
<b>A</b> Alnmouth Railway Station 	X20	<b>B</b>	Embleton	X18	<b>C</b>	Newcastle Market Street	Q3, Q3X	<b>E</b>	Warenford	X15	<b>C</b>
	X18#	<b>C</b>	<b>F</b> Felton	X15	<b>C</b>	Newcastle Quayside, Guildhall	Q3, Q3X	<b>E</b>	Warkworth	X20	<b>B</b>
Alnmouth Village	X18	<b>C</b>	<b>G</b> Gosforth	553	<b>A</b>	Newcastle Quayside, Law Courts	Q3, Q3X	<b>E</b>		X18	<b>C</b>
Alnwick Bus Station 	X20	<b>B</b>		43, 44, 45, 49, Q3, Q3X, X9, X10, X11, X14, X15, X16, X18, X20, X21, X22, X30*, X46	<b>E</b>	Newcastle Racecourse	44, 45	<b>B</b>	Widdrington	X20	<b>B</b>
	X15, X18	<b>C</b>	Great Park	49	<b>A</b>	Newsham	X10, X11, X30*	<b>B</b>	Widdrington Station 	X18	<b>C</b>
Alnwick, Leisure Centre	X15	<b>C</b>		X46	<b>B</b>	North Seaton	X20, X21	<b>B</b>	Wideopen	43, 45	<b>B</b>
Amble	X20	<b>B</b>	Guide Post	X22	<b>B</b>	Northumbria SEC Hospital 	43	<b>B</b>	Woodhorn	X21	<b>B</b>
	X18	<b>C</b>	Haggerston Castle	X15, X18	<b>C</b>	Pegswood	X18	<b>C</b>	Wooler	X16*	<b>C</b>
Ashington Bus Station 	X20, X21, X22	<b>B</b>	Hazelrigg	44	<b>B</b>	Red Row	X20	<b>B</b>			
<b>B</b> Bamburgh	X18	<b>C</b>	Jesmond	Q3	<b>E</b>		X18	<b>C</b>			
Beacon Hill	X9	<b>B</b>	Longframlington	X16*	<b>C</b>	Rothbury	X14	<b>C</b>			
Beadnell	X18	<b>C</b>	Longhorsely	X14, X16*	<b>C</b>	Scremerston	X15, X18	<b>C</b>			
Beal	X15, X18	<b>C</b>	Longhoughton	X18	<b>C</b>	Seahouses	X18	<b>C</b>			
Bebside	43, X9, X30*	<b>B</b>	Lynemouth	X20	<b>B</b>	Seaton Burn	43	<b>B</b>			
Bedlington	43, X21, X22	<b>B</b>	Metro Replacement bus towards Airport	 901	<b>A</b>	Shankhouse	X9	<b>B</b>			
Belford	X15, X18	<b>C</b>	Metro Replacement bus towards Newcastle	 901	<b>D</b>	Shilbottle	X15	<b>C</b>			
Berwick Upon Tweed 	X15, X18	<b>C</b>	Morpeth Bus Station 	43	<b>B</b>	South Gosforth	553	<b>A</b>			
Blyth Bus Station 	X9, X10, X11, X30*	<b>B</b>		X14, X15, X16, X18	<b>C</b>	Southfield Green	43, X10, X11	<b>B</b>			
Broomhill	X18	<b>C</b>	Nedderton	43, X21	<b>B</b>	South Newsham	X10, X11, X30*	<b>B</b>			
Brunswick Village	45	<b>B</b>	Newbiggin	X21	<b>B</b>	St Peters Basin	Q3, Q3X	<b>E</b>			
Brunton Park	49, Q3, Q3X	<b>A</b>	Newcastle Eldon Square Bus Station 	49	<b>E</b>	Stakeford	X21, X22	<b>B</b>			
	43, 44, 45, X9, X10, X11, X46	<b>B</b>	Newcastle Freeman Hospital 	553	<b>A</b>	Stannington	X16	<b>C</b>			
<b>C</b> Choppington	X22	<b>B</b>	Newcastle Haymarket Bus Station  	43, 44, 45, X9, X10, X11, X14, X15, X16, X18, X20, X21, X22, X30, X46	<b>E</b>	Stobhill	43	<b>B</b>			
Cowpen	X9, X30*	<b>B</b>				Thropton	X14	<b>B</b>			
Cragside House	X14	<b>C</b>				Walker	Q3, Q3X	<b>E</b>			
Cramlington	43, X9, X10, X11	<b>B</b>				Warenford	X15	<b>C</b>			
Craster	X18	<b>C</b>				Warkworth	X20	<b>B</b>			
Cresswell	X21	<b>B</b>					X18	<b>C</b>			
<b>D</b> Dinnington	44, 45	<b>B</b>				Wallsend Interchange  	Q3, Q3X	<b>E</b>			
Dudley	43	<b>B</b>				Wansbeck Hospital 	X20, X21	<b>B</b>			
<b>E</b> Ellington	X20	<b>B</b>				Waren Mill, Budle Bay Campsite	X18	<b>C</b>			

- Notes:
-  Metro station interchange
  -  Main bus interchange
  -  Rail interchange
  -  Hospital
  - \* One journey only
  - # Evening and Sunday only



Scan here for all bus timetables.

While every care has been taken in producing this information, Nexus is not liable for any errors or omissions which may inadvertently occur. Please check [nexus.org.uk](http://nexus.org.uk) for the latest bus information.