






Map key

-  Bus route
-  Bus stop (destinations listed below)
-  Metro replacement bus
-  Metro line
-  Park and Ride

Metro replacement bus

Towards Monument 

Towards South Hylton 

A replacement bus service is sometimes used when there are unexpected delays to the Metro service.

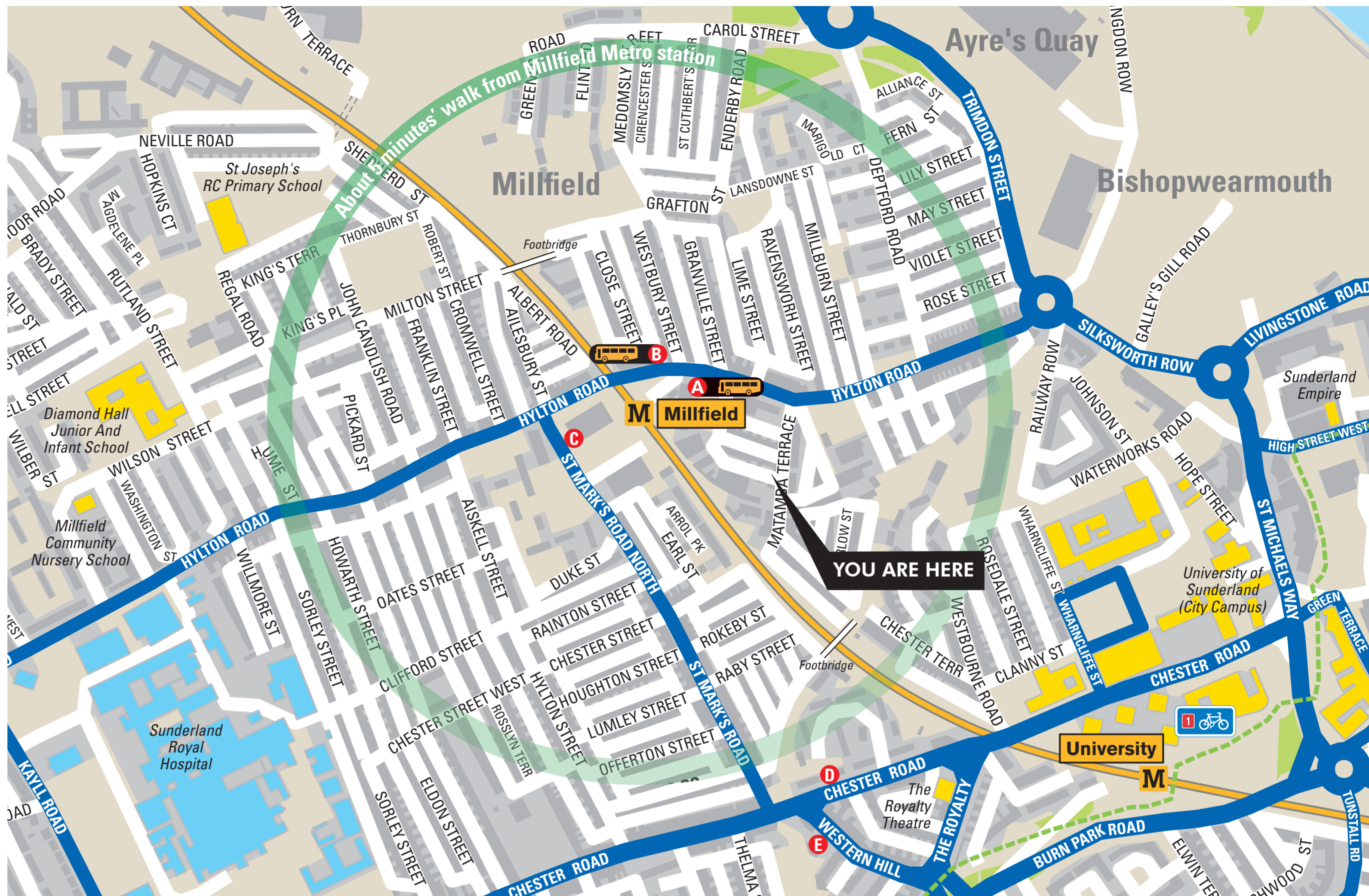
There may be a delay in providing the replacement bus service, however, every effort will be made to keep delays to a minimum.

Metro apologise for any inconvenience this may cause.









































































































During planned modernisation work a replacement bus service will sometimes be required. Planned service changes will be shown on station engineering posters and passenger information display boards.






Replacement bus service stops are usually at or close to Metro stations and are shown on the map.

For more information use the station Help Point or contact a member of the Customer Services Team.



Destination of buses from Millfield station

Destination	Bus	Stop	Destination	Bus	Stop	Destination	Bus	Stop	Destination	Bus	Stop	
A Annfield Plain	78		HMRC Waterview Park	8A*		S Shiny Row	2, 78		V Vicarage Farm Estate	2, 2A		
B Barnes Park	35, 35A		Hollycarrside	2, 2A		Silksworth	2			35A		
Barnwell	2A		Houghton le Spring	35, 35A		South Hylton 	8		U University of Sunderland 	701		
Biddick	2A		Hylton Castle	35, 35A		Southwick	16, 35, 35A			2, 2A, 8, 8A*, 35, 35A, 39***39A, 39B, 78, 599, 701, X24, X24A**		
Boldon Colliery	35, 35A		Hylton Red House	16		Stanley Bus Station 	78					
Bournmoor	78		Jarrow Bus Station 	599		St Annes	20		W Washington Galleries Bus Station 	2, 2A, 8A*		
Burnside Estate	35, 35A		Lambton	2			8			West Boldon	35, 35A	
Castletown	35, 35A		Leadgate	78		St Peter's Campus	701			Witherwack	16	
	599		Leechmere	2A		Sunderland Eye Infirmary	10			Woodstone Village	78	
Chester le Street	78		Low Moorsley	35, 35A		Sunderland Borough Road	10, 11					
Consett Bus Station 	78		Metro replacment bus towards Monument	901 			2, 2A, 8#, 35, 35A, 39***, 39A, 39B					
Cotswolds Estate	35, 35A		Metro replacment bus towards South Hylton	901 		Sunderland City Hall	701					
D Downhill	35, 35A		Monkton Lane Estate	599		Sunderland Crematorium	2, 2A, 8, 8A*, 16, 39***, 39A, 39B, 78, X24, X24A**					
Doxford	39***, 39A, 39B		N Newbottle	35, 35A		Sunderland Fawcett Street 	20					
International	39B		Newcastle 	X24, X24A**			16, 35, 35A, X24, X24A**					
Doxford Park	39***, 39A, 39B		Nissan Factory	599		North Hylton	35, 35A					
E East Herrington	35, 35A		North Hylton	35, 35A		Pallion	10, 11					
Enterprise Park	599		Pallion	599			599					
F Fatfield	2, 2A		Pelton	78		Sunderland Interchange 	35, 35A, 78, 599					
G Gateshead	X24, X24A**		Pennywell	10, 11, 20		Sunderland Royal Hospital 	10, 11, 20					
Grangetown	10, 11			39***, 39A, 39B			2, 2A, 8, 8A*, 16, 35, 35A, 39***, 39A, 39B, 78, 599, 701, X24, X24A**					
	2, 2A, 39***, 39A, 39B		Pennywell Industrial Estate	2, 2A, 8A*, 78, X24, X24A**								
Grange Villa	78		Penshaw	2, 2A, 78		T Town End Farm	35, 35A					
Great Lumley	78		Q Queen Alexandra Bridge	599		Tunstall Bank Estate	39A, 39B					
Grindon	16		R Ryhope	39***, 39A, 39B		Tunstall Village	2, 2A, 39***, 39A, 39B					
Harraton	2											
Hastings Hill	16											
Hebburn	599											
Hendon	10, 11											
	2, 2A, 39***, 39A, 39B											
Herrington Burn	35, 35A											
Hetton Downs	35, 35A											
Hetton le Hole	35, 35A											
High Barnes	8											

- Notes:
-  Metro station interchange
 -  Main bus interchange
 -  Rail interchange
 -  Park and Ride
 -  Hospital
 - * One journey only
 - ** PM Peak only
 - *** Sunday only
 - # Evening and Sunday only

Scan here for all bus timetables.



While every care has been taken in producing this information, Nexus is not liable for any errors or omissions which may inadvertently occur. Please check nexus.org.uk for the latest bus information.

