






Map key

-  Bus route
-  Bus stop (destinations listed below)
-  Metro replacement bus
-  Metro line
-  Park and Ride

Metro replacement bus

Towards Whitley Bay
Towards Newcastle



A replacement bus service is sometimes used when there are unexpected delays to the Metro service.

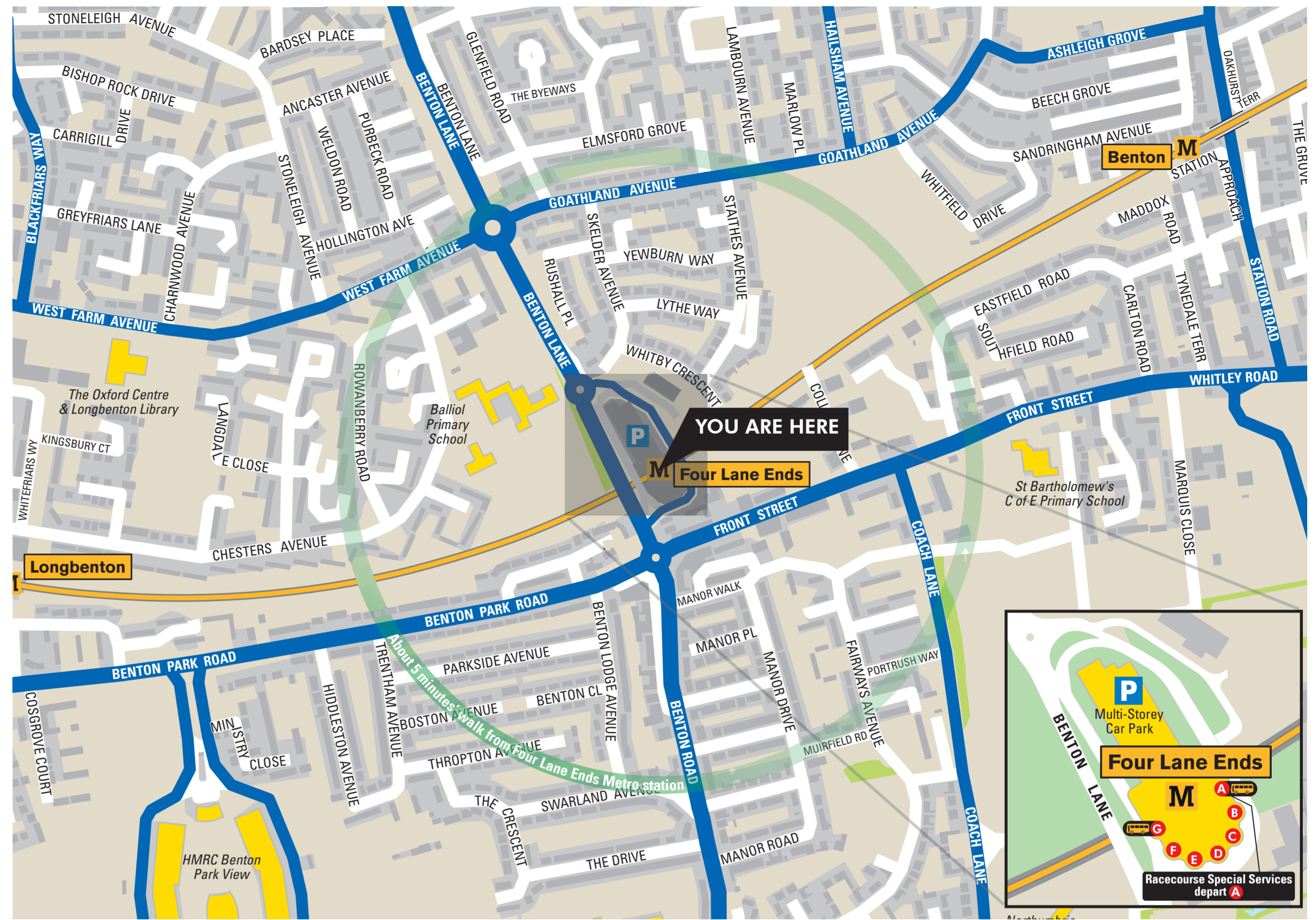
There may be a delay in providing the replacement bus service, however, every effort will be made to keep delays to a minimum.

Metro apologise for any inconvenience this may cause.






During planned modernisation work a replacement bus service will sometimes be required. Planned service changes will be shown on station engineering posters and passenger information display boards.

Replacement bus service stops are usually at or close to Metro stations and are shown on the map.



For more information use the station Help Point or contact a member of the Customer Services Team.



Destination of buses from Four Lane Ends station

Destination	Bus	Stop	Destination	Bus	Stop
A Annitsford	352	D	L Longbenton	335	B
B Backworth	354	D		62	C
Balliol Business Park	335	B		18#	D
	62	C	M Manors M	62, 63	F
Benton	335	G	Meadway Estate	38	B
Benton Estate	18	B	Metro replacement bus towards Whitley Bay		A
Benwell	37, 38	E	Metro replacement bus towards Monument		G
Billy Mill	354	D	N Newburn	62	F
BT Call Centre	335	B	Newcastle Blackett Street M	62, 63	F
	62	C	Newcastle C.A.V Campus H	37, 38	E
	18	D	Newcastle Central Station M 	37, 38	E
Burradon	37, 352	D	Newcastle Haymarket Bus Station M	352, 354	E
Byker M	18	D	Newcastle Market Street M	37, 38	E
	62, 63	F	Newcastle Racecourse	Shuttle	A
C Camperdown	37, 352	D	New York	354	D
Chapel Park	62, 63	F	North Shields	354	D
Chillingham Road Ends	62, 63	F	Transport Hub M 		
Cobalt Business Park	354	D	North Wallbottle	62	F
Cowgate	62	F	Q Quorum Park	18*, 335	B
Clousden Hill	38	B		62	C
	63	C		37, 352, 354	D
Cradlewell	37, 38, 352	E	S Sandyford	37, 38, 352	E
Cramlington	37, 352	D	Shiremoor	354	D
D Dudley	37, 352	D	Slatyford	62, 63	F
DWP Tyneview Park	68	G	Southfield Green	37, 352	D
E East Middle Cramlington	63	F	South Gosforth	18	D
F Fenham	63	F		37, 38, 352, 354	E
Forest Hall	38	B	St Peter's Basin	18	D
	63	C	T Throckley	62	F
Freeman Hospital H	18	D	Tyne Met College	335	G
	37, 38, 352	E	W Walbottle	62	F
G Gosforth	354	E	Walker	18	D
H Hadrian Park	335	G	West Denton	62, 63	F
High Farm	335	G	West Moor	335	B
High Heaton	62, 63	F			
HMRC Benton Park	37, 38, 352, 354	E			
K Killingworth Bus Station 	335	B			
	62, 63	C			
	37, 352, 354	D			

Destination	Bus	Stop
	62	C
	37, 352, 354	D
Whickham View	37, 38	E

- Notes:
- M** Metro station interchange
 -  Main bus interchange
 -  Rail interchange
 - H** Hospital
 - * Peak journeys only
 - # Evening and Sunday only



While every care has been taken in producing this information, Nexus is not liable for any errors or omissions which may inadvertently occur. Please check nexus.org.uk for the latest bus information.