



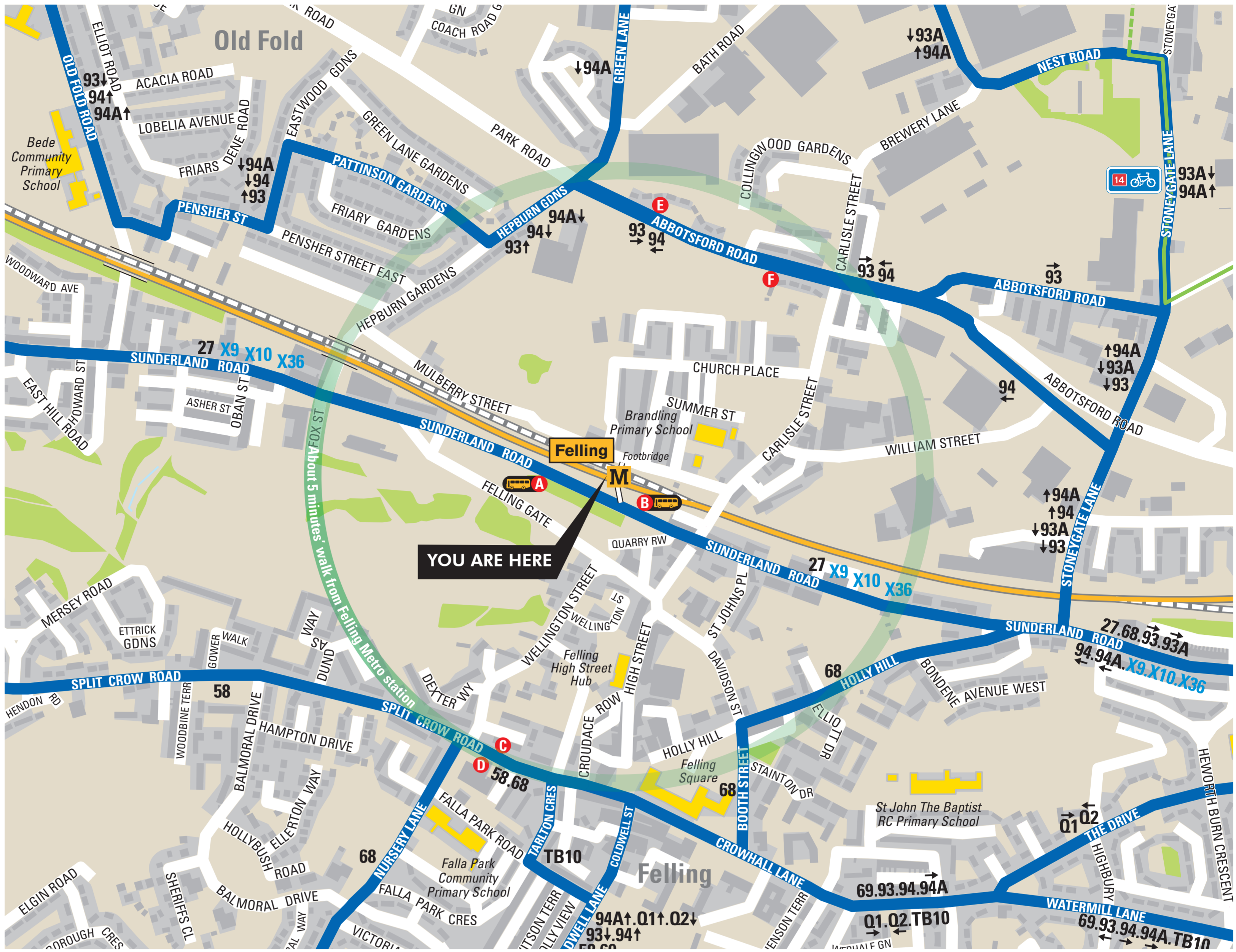








### Map key

-  Bus route
-  Bus stop (destinations listed below)
-  Metro replacement bus
-  Metro line



## Metro replacement bus

- Towards Newcastle**  
- Towards South Hylton**  
- Towards South Shields**  

A replacement bus service is sometimes used when there are unexpected delays to the Metro service.

There may be a delay in providing the replacement bus service, however, every effort will be made to keep delays to a minimum.
















Metro apologise for any inconvenience this may cause.



During planned modernisation work a replacement bus service will sometimes be required. Planned service changes will be shown on station engineering posters and passenger information display boards.






Replacement bus service stops are usually at or close to Metro stations and are shown on the map.

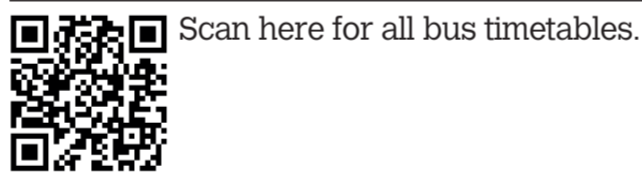
For more information use the station Help Point or contact a member of the Customer Services Team.

### Destination of buses from Felling Metro station

Destination	Bus	Stop
<b>A</b> Bensham	93	<b>E</b>
<b>B</b> Bill Quay	515	<b>B</b>
<b>C</b> Chichester 	27	<b>B</b>
<b>D</b> Deckham	58	<b>D</b>
<b>F</b> Follingsby Park	58*	<b>C</b>
<b>G</b> Gateshead Interchange  	27	<b>A</b>
	58	<b>D</b>
	93	<b>E</b>
	94	<b>F</b>
Gateshead College	94	<b>F</b>
Gateshead Stadium	94	<b>F</b>
<b>H</b> Hebburn	27, 515	<b>B</b>
Heworth Interchange    	27, 515	<b>B</b>
	58	<b>C</b>
	93	<b>E</b>
<b>J</b> Jarrow Bus Station  	27	<b>B</b>
<b>L</b> Leam Lane Estate	58	<b>C</b>
Low Fell	93	<b>E</b>
<b>M</b> Metro Replacement Bus Service towards Newcastle		<b>A</b>
Metro Replacement Bus Service towards South Hylton		<b>B</b>
Metro Replacement Bus Service towards South Shields		<b>B</b>
Monkton Lane Estate	27	<b>B</b>
<b>N</b> Newcastle 	27	<b>A</b>
	58	<b>D</b>
<b>P</b> Pelaw 	27, 515	<b>B</b>
<b>Q</b> Queen Elizabeth Hospital 	515	<b>D</b>
	93	<b>E</b>

Destination	Bus	Stop
<b>S</b> South Shields Interchange  	27	<b>B</b>
<b>T</b> Team Valley	93	<b>E</b>
The Glasshouse (formerly The Sage)	94**	<b>F</b>
Tyne Dock	27	<b>B</b>
<b>W</b> Westoe	27	<b>B</b>
Whitehills Estate	58	<b>C</b>
Windy Nook	58	<b>C</b>
	515	<b>D</b>
	93	<b>E</b>

- Notes:
-  Metro station interchange
  -  Main bus interchange
  -  Rail interchange
  -  Hospital
  -  Park and Ride
  - \* Morning peak only
  - \*\* Evening only



While every care has been taken in producing this information, Nexus is not liable for any errors or omissions which may inadvertently occur. Please check [nexus.org.uk](http://nexus.org.uk) for the latest bus information.