





Map key

-  Bus route
-  Bus stop (destinations listed below)
-  Metro replacement bus
-  Metro line

Metro replacement bus

- Towards Newcastle**  
- Towards South Hylton**  

A replacement bus service is sometimes used when there are unexpected delays to the Metro service.

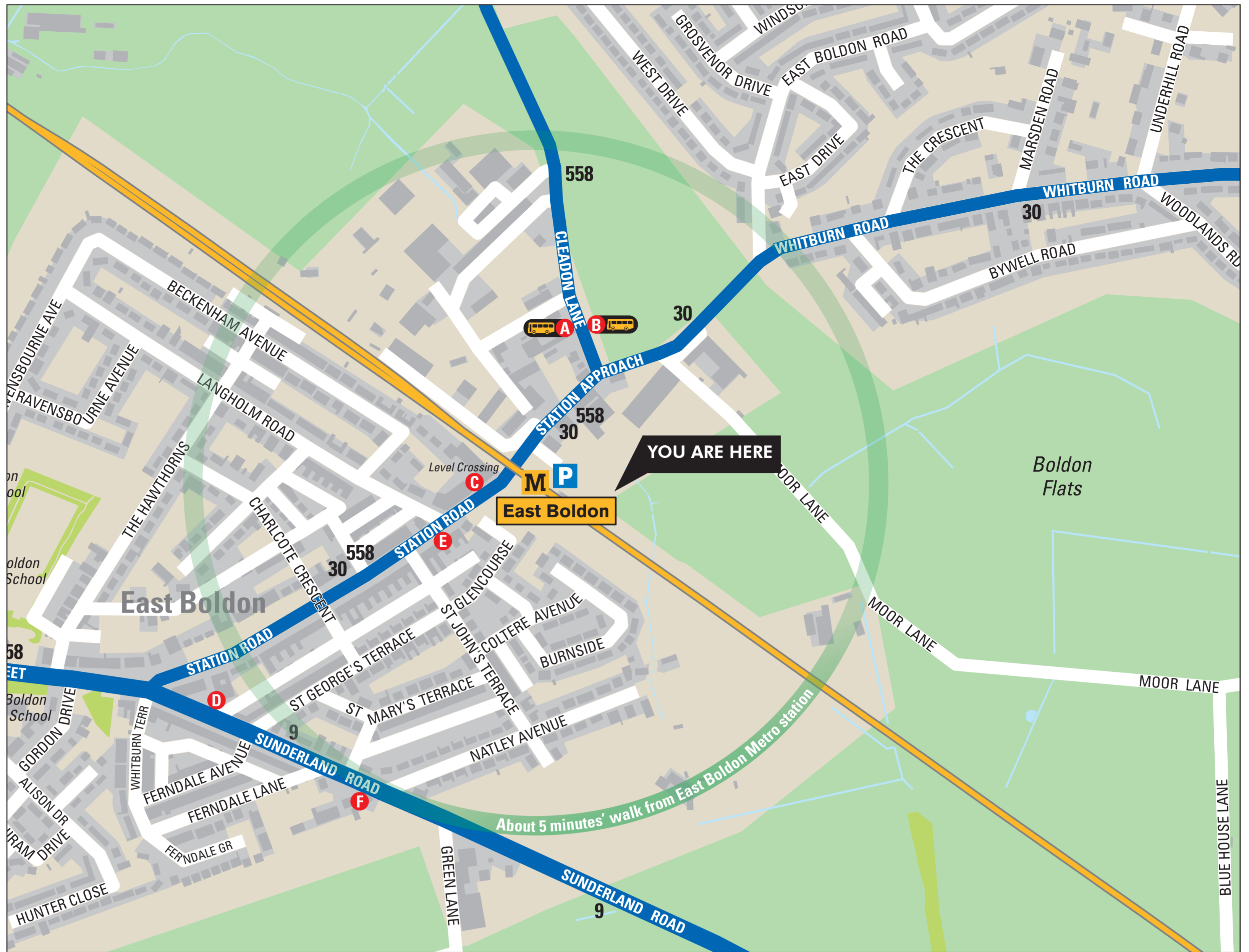
There may be a delay in providing the replacement bus service, however, every effort will be made to keep delays to a minimum.

Metro apologise for any inconvenience this may cause.






















































During planned modernisation work a replacement bus service will sometimes be required. Planned service changes will be shown on station engineering posters and passenger information display boards.







Replacement bus service stops are usually at or close to Metro stations and are shown on the map.





For more information use the station Help Point or contact a member of the Customer Services Team.

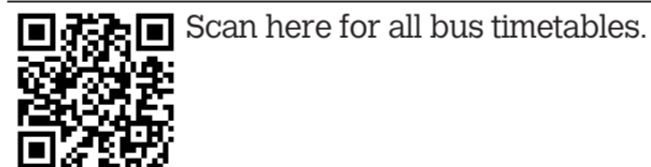


Destination of buses from East Boldon station

Destination	Bus	Stop
B Boldon	5A**, 558	 
	30	
	9	
C Chichester 	5A**	 
	Cleadon	5A**, 558  
D Dene Estate	558	 
F Fellgate	5A**, 558	 
	Fulwell Grange	9 
H Harton Nook	30	
	Hedworth	5A**, 558  
Heworth Interchange  	9	
	558	 
J Jarrow Bus Station 	5A**	 
	9	
M Metro replacement bus towards Newcastle 	901 	
	Metro replacement bus towards South Hylton 	901 
N Newcastle Quays	Retail Park	9 
	North Shields	9 
	Transport Hub  	9 
S Seaburn	558	 
	South Shields	5A**  
	Interchange  	30 
South Tyneside	5A**	 
Hospital 		
Stadium of Light (Wheatsheaf)	9	
Sunderland City Hall	9	
Sunderland Interchange  	9	
W West Boldon	9	
	Westoe	5A** 
	30	

Destination	Bus	Stop
West Park	5A**	 
Whitburn	558	 
Whiteleas	5A**	 

- Notes:
-  Metro station interchange
 -  Main bus interchange
 -  Rail interchange
 -  Hospital
 - * One journey only
 - ** Sunday only



Scan here for all bus timetables.

While every care has been taken in producing this information, Nexus is not liable for any errors or omissions which may inadvertently occur. Please check nexus.org.uk for the latest bus information.